



Table with 2 columns: Number and Name of routes, and Distance and Duration.

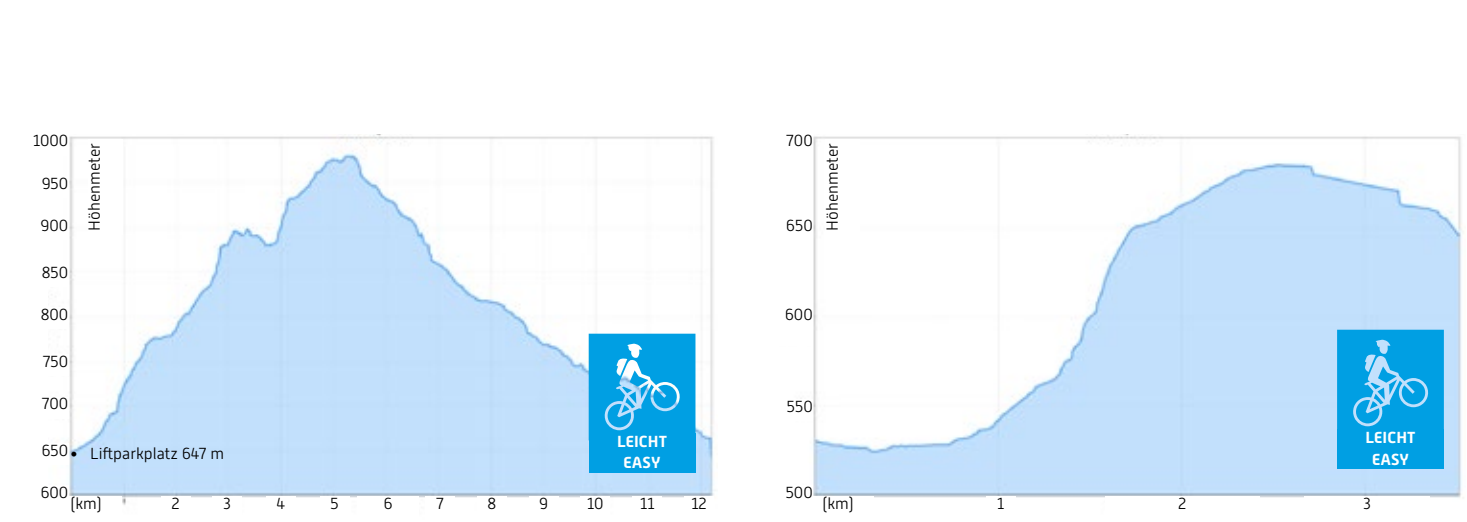
Überregionale Mountainbiketouren: Nr. 8 Achensee - Kaiserhaus, Nr. 9 Kaiserhaus - Kufstein, Nr. 14 Westendorf - Alpbach, Nr. 15 Alpbach - Zell.

Der Bike Trail Tirol ist über 800 km der längste zusammenhängende Mountainbike-Rundkurs der Alpen. ... Please note, the 'Bike Trail Tirol' stage details, route description and GPS-data are available for download at the individual stages.

Mountainbike-Routen

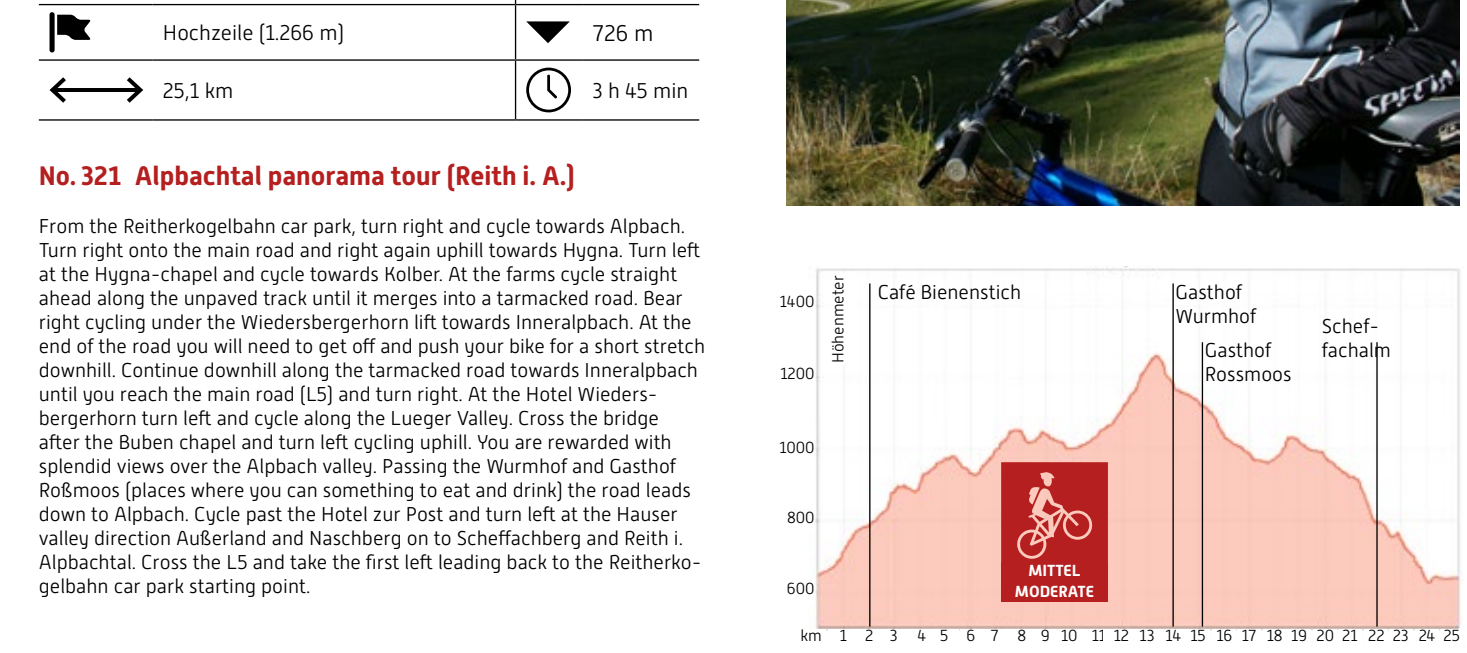
Table with 2 columns: Route Name and Details, and Distance/Duration and Elevation Change.

No. 316 Rundweg Kolber (Reith i. Alpbachtal): Vom Liftparkplatz der Reithkogelbahn in Richtung Alpbach. ... After the final descent, you reach the starting point.



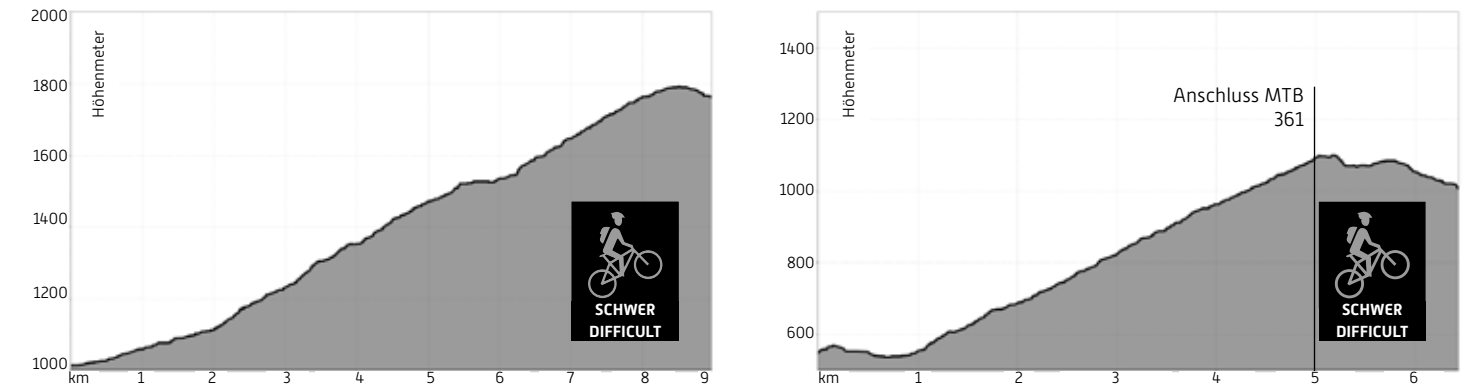
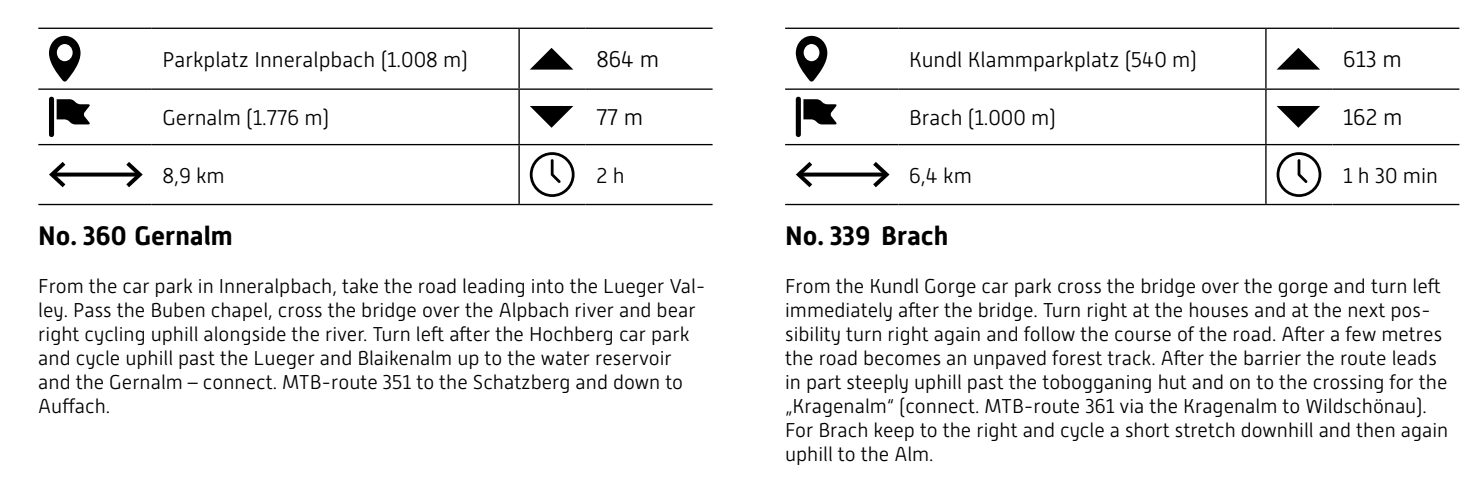
Mountainbike-Routen

No. 316 Alpbachtal panorama tour (Reith i. A.): Vom Parkplatz der Reithkogelbahn in Richtung Alpbach gelangt man nach der Landestraße rechts zum Ortsteil Hügna. ... The route is suitable for families.



Mountainbike-Routen


No. 360 Gernalm: Vom Parkplatz in Inneralpbach geht es links in den Luogergraben, an der Bubenkapelle vorbei. ... The route is suitable for families.



Nr. 502 Kerschbaumersattel: Vom Brivlegg auf der Landesstraße aufwärts nach Reith im Alpbachtal fahren. ... The route is suitable for families.

Table with 2 columns: Route Name and Details, and Distance/Duration and Elevation Change.

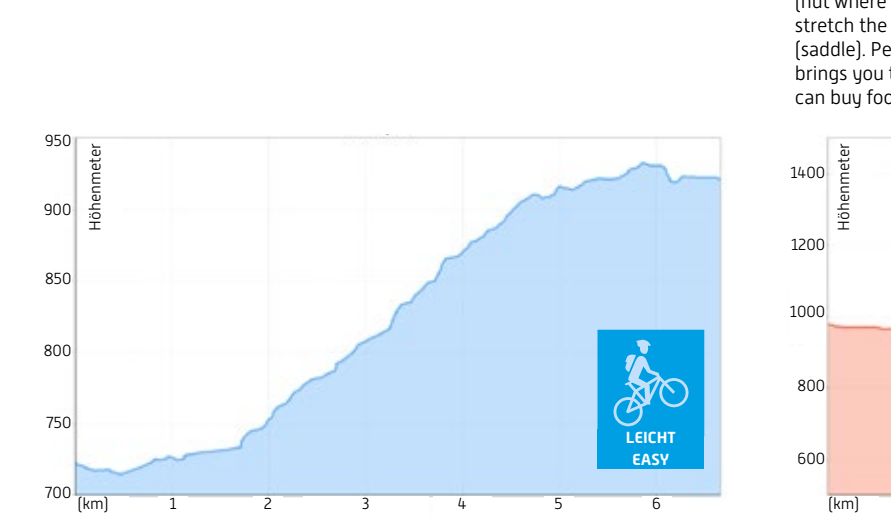
No. 502 Kerschbaumersattel: From Brivlegg cycle along the L5 to Reith im Alpbachtal. ... The route is suitable for families.



Mountainbike-Routen

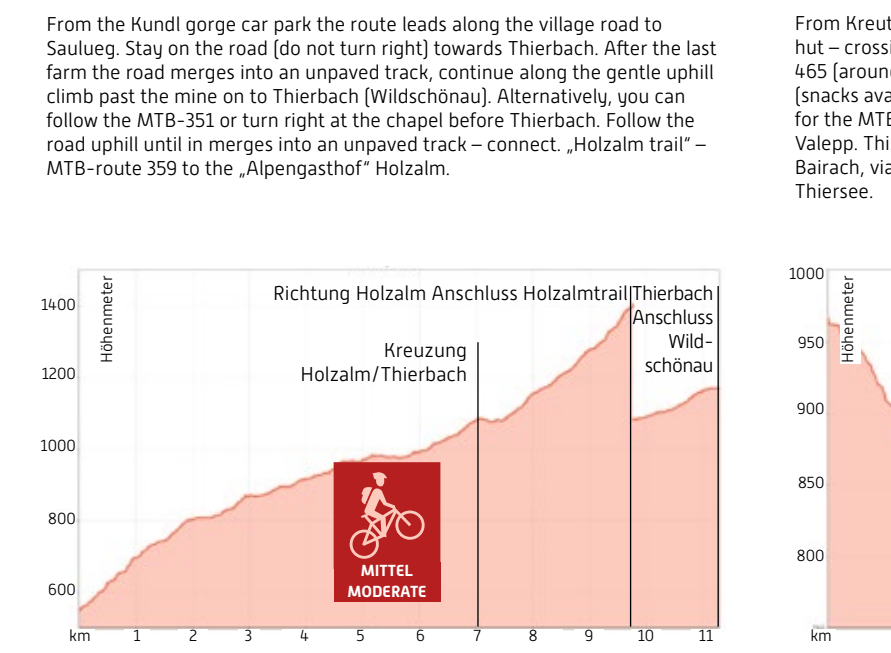
Table with 2 columns: Route Name and Details, and Distance/Duration and Elevation Change.

No. 322 Inntalradweg - Reith i. Alpbachtal: Von der Anschlusstelle Inntalradweg St. Gertraud bei 8171 queren. ... The route is suitable for families.



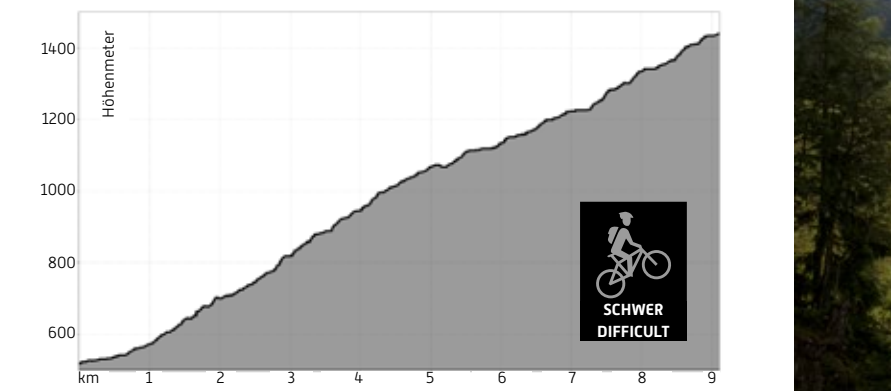
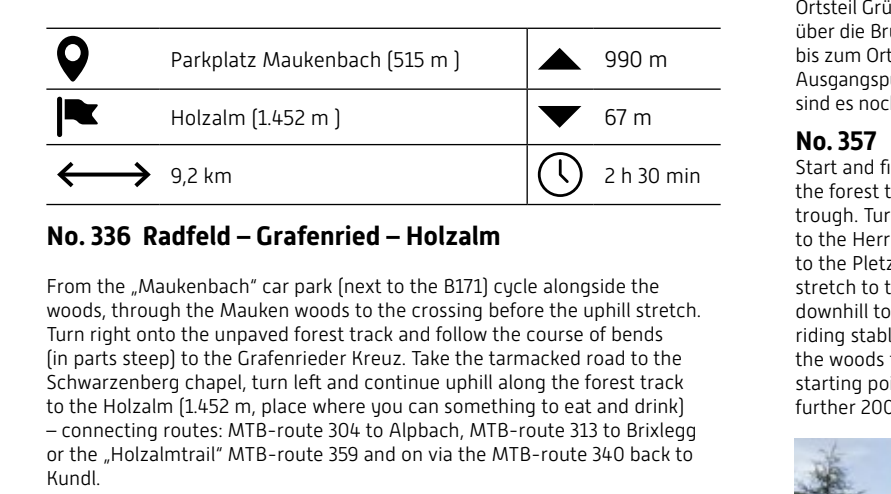
Mountainbike-Routen

Nr. 340 Kundl - Saulaug - Thierbach bzw. Holzalm: Vom Ausgangspunkt - Parkplatz Kundler Klamm - führt die Route vorerst über die Gemeendstraße zur Saulaug. ... The route is suitable for families.



Mountainbike-Routen


Nr. 339 Brach: Vom Parkplatz Kundler Klamm die Klammbücke queren und unmittelbar danach links abbiegen. ... The route is suitable for families.



Nr. 503 Talrunde Brilegg/Strass/Wiesing/Münster/Kramsach/Rattenberg/Brilegg: Start in Brilegg, über die B171 bis kurz vor Strass. ... The route is suitable for families.

Table with 2 columns: Route Name and Details, and Distance/Duration and Elevation Change.

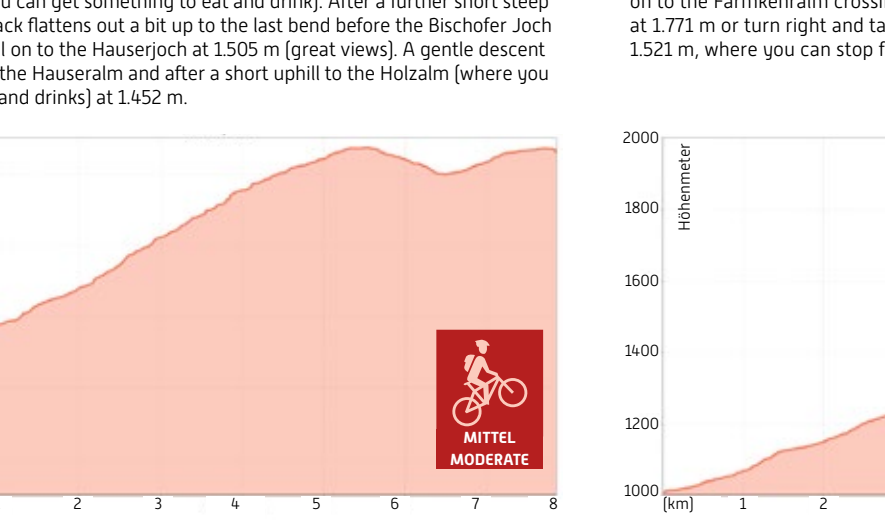
No. 503 Tal (valley) circular route - Brilegg/Strass/Wiesing/Münster/Kramsach/Rattenberg/Brilegg: From Brilegg cycle along the L5 to Reith im Alpbachtal. ... The route is suitable for families.



Mountainbike-Routen

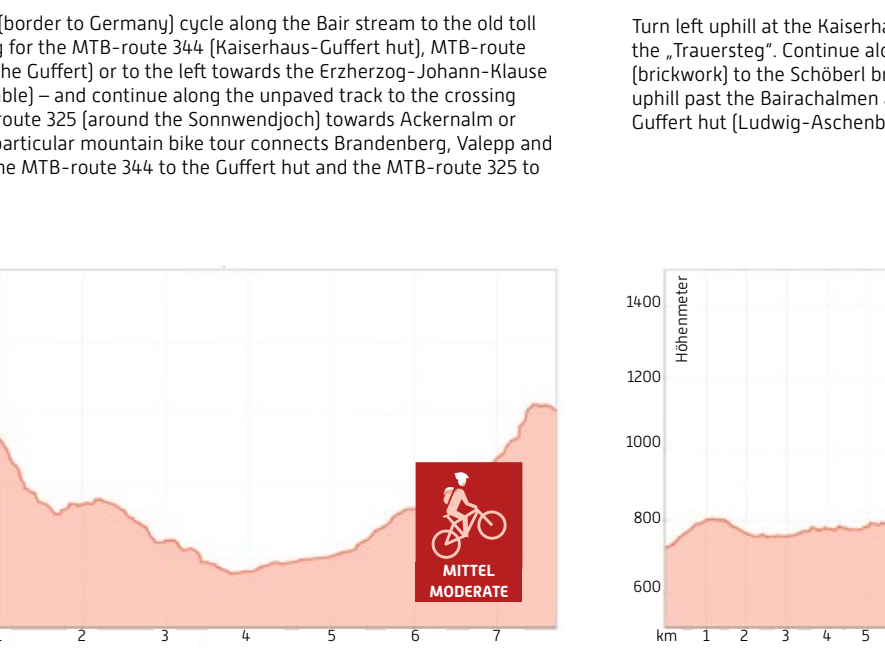
Table with 2 columns: Route Name and Details, and Distance/Duration and Elevation Change.

Nr. 304 Alpbach - Bischoferalm - Holzalm: Vom Tourisbüro Alpbach Richtung Hotel Post geht's weiter auf der Holzalmstraße in Richtung Reith. ... The route is suitable for families.



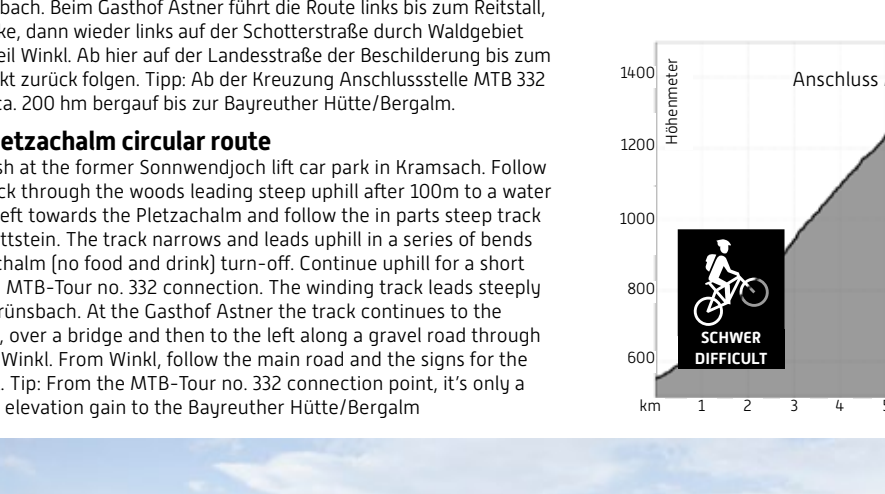
Mountainbike-Routen

No. 306 Farmkehraim: Vom Parkplatz in Inneralpbach rechts die Holzbrücke über die Alpbacher Alm zu den Trüben, wo der Ringweg zum Holzalm führt. ... The route is suitable for families.



Mountainbike-Routen


Nr. 342 Erzerzog - Johann - Tour: Von Kreuth (Grenze zu Deutschland) der Barische entlang bis zum alten Zehntsch. ... The route is suitable for families.



Nr. 506 Brändenberg Kramsach/Aschau/Pinggg/Brandenberg/Kramsach: Vom Zentrum Kramsach zuerst in Richtung Autobahn fahren. ... The route is suitable for families.

Table with 2 columns: Route Name and Details, and Distance/Duration and Elevation Change.

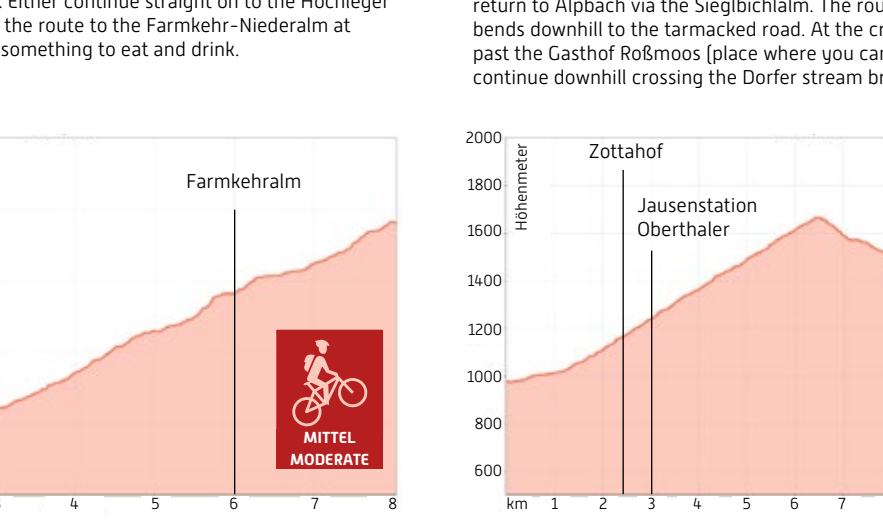
No. 506 Brändenberg circular route Kramsach/Aschau/Pinggg/Brandenberg/Kramsach: From Kramsach cycle centre follow the signs for the A12 motorway. ... The route is suitable for families.



Mountainbike-Routen

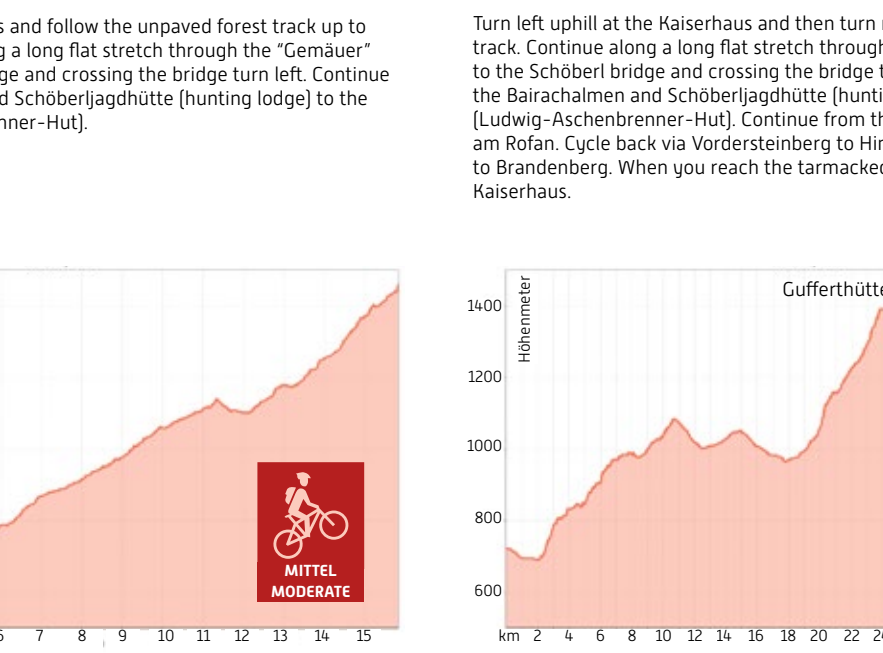
Table with 2 columns: Route Name and Details, and Distance/Duration and Elevation Change.

No. 306 Farmkehraim: Vom Parkplatz in Inneralpbach rechts die Holzbrücke über die Alpbacher Alm zu den Trüben, wo der Ringweg zum Holzalm führt. ... The route is suitable for families.



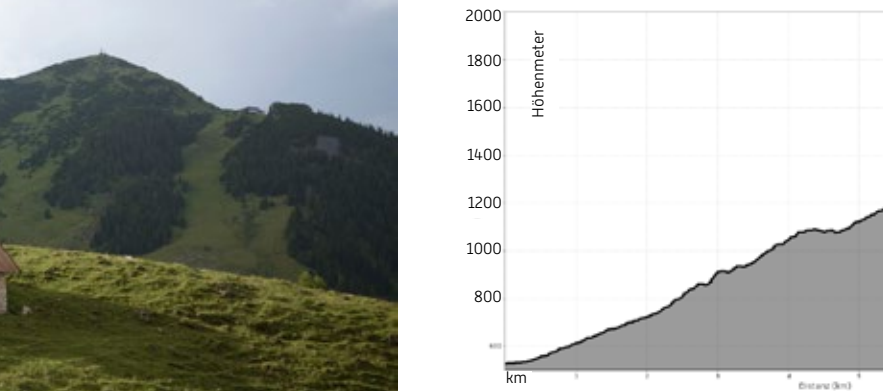
Mountainbike-Routen

Nr. 343 Kaiserhaus - Gufferrhütte: Beim Kaiserhaus links bergauf und danach rechts auf die Forststraße abbiegen. ... The route is suitable for families.



Mountainbike-Routen

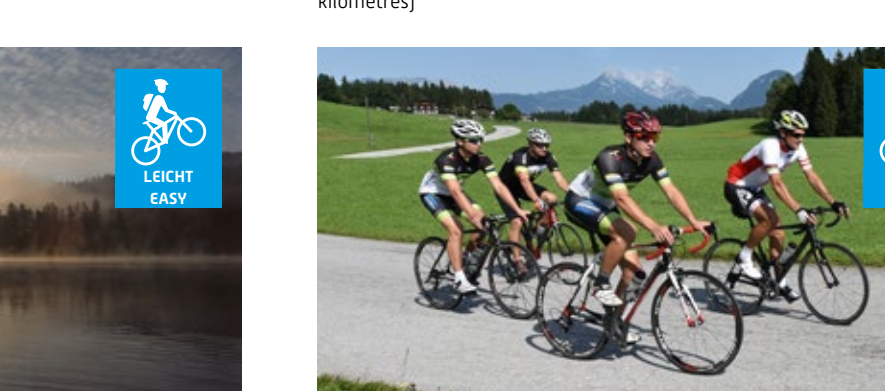
Nr. 345 Gufferrunde: Beim Kaiserhaus links bergauf und danach rechts auf die Forststraße abbiegen. ... The route is suitable for families.



Nr. 507 Seennurde Brilegg/Kramsach/Rattenberg/Radfeld/Kundl/Breitenbach: Beim Kreisverkehr in Breitenbach in Richtung Kramsach abbiegen und auf der L211 bis nach Kramsach. ... The route is suitable for families.

Table with 2 columns: Route Name and Details, and Distance/Duration and Elevation Change.

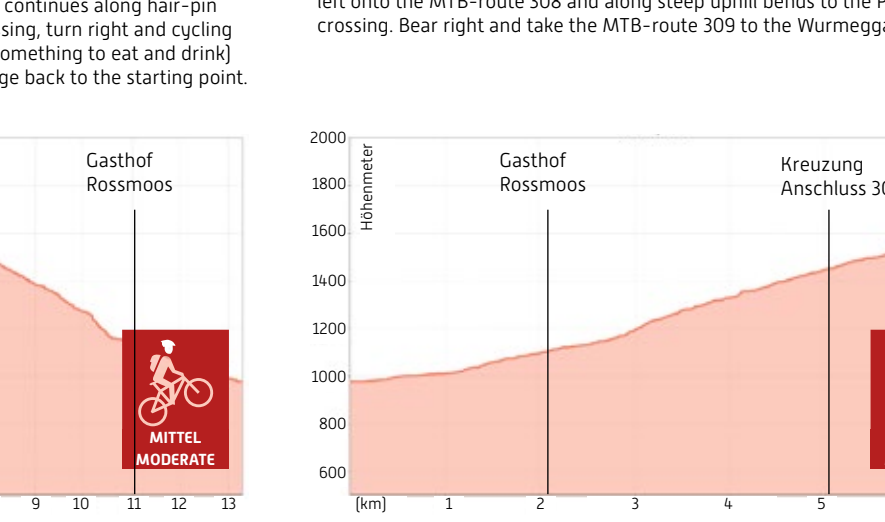
No. 507 Seen [akes] circular route Breitenbach/Kramsach/Rattenberg/Radfeld/Kundl/Breitenbach: At the roundabout in Breitenbach, follow the signs for Kramsach along the L211 cycling through Kramsach village centre until you reach the bridge over the river Inver. ... The route is suitable for families.



Mountainbike-Routen

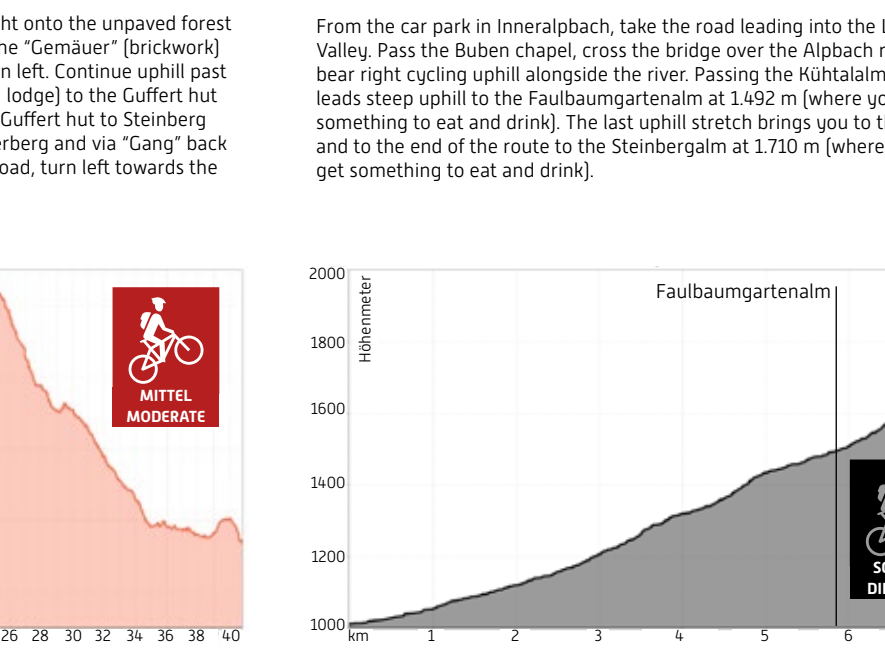
Table with 2 columns: Route Name and Details, and Distance/Duration and Elevation Change.

No. 308 Rundweg Thaleralm - Sieglbachalm (Alpbach): Vom Tourisbüro Alpbach weiter zum Congress Zentrum. ... The route is suitable for families.



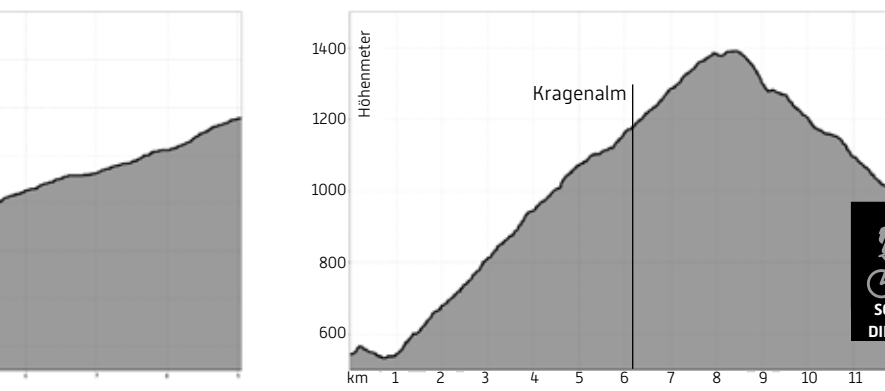
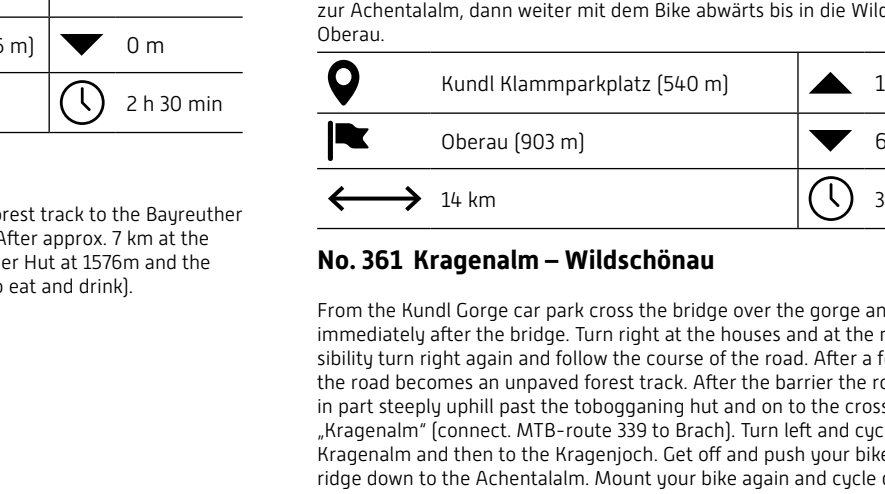
Mountainbike-Routen

No. 308 Circular route Thaleralm - Sieglbachalm (Alpbach): From the Alpbach tourist office, follow the signs for the Congress centre. ... The route is suitable for families.



Mountainbike-Routen

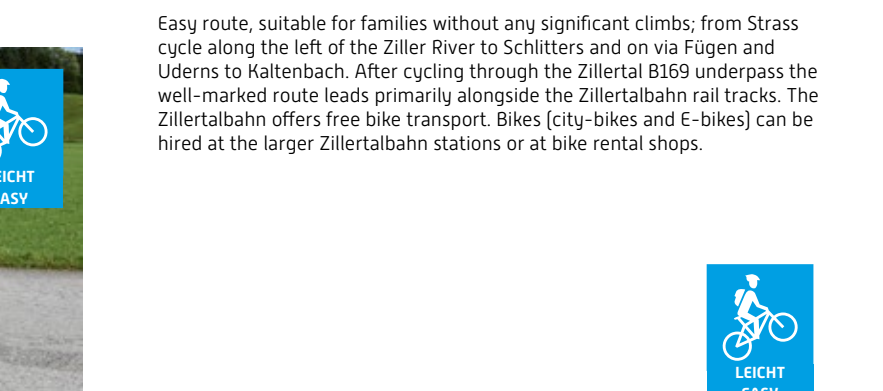
Nr. 309 Verb. 308 Pechal - Wurmeggalm: Vom Tourisbüro Alpbach weiter zum Congress Zentrum. ... The route is suitable for families.



Nr. 508 Schönaunrunde - Breitenbach/Schönau/Angerberg/Mariastein/Angerberg/Breitenbach: Bei der Kirche immer geradwegs Richtung Nordsee zum Sträneralfweg fahren. ... The route is suitable for families.

Table with 2 columns: Route Name and Details, and Distance/Duration and Elevation Change.

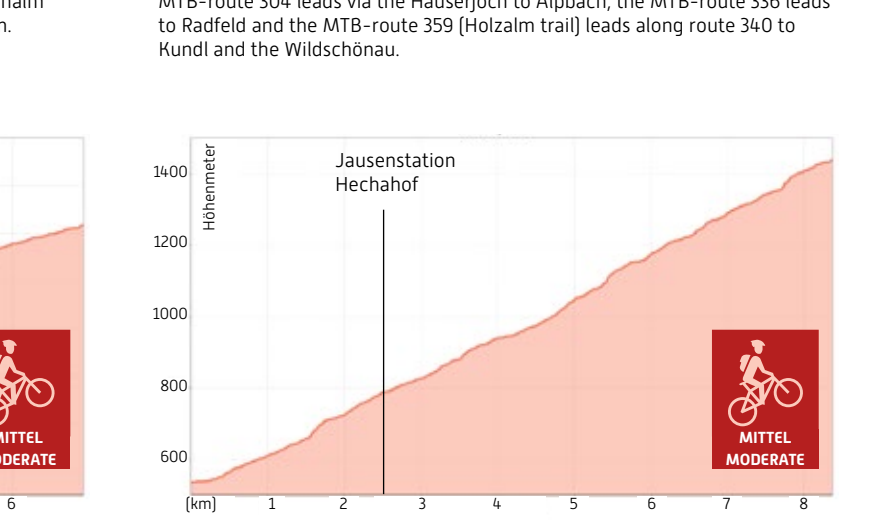
No. 508 Schönau circular route - Breitenbach/Schönau/Angerberg/Mariastein/Angerberg/Breitenbach: At the church circle straight ahead along [to the North], up gentle climb at first and through Schönau (please note: only on the Sträu). ... The route is suitable for families.



Mountainbike-Routen

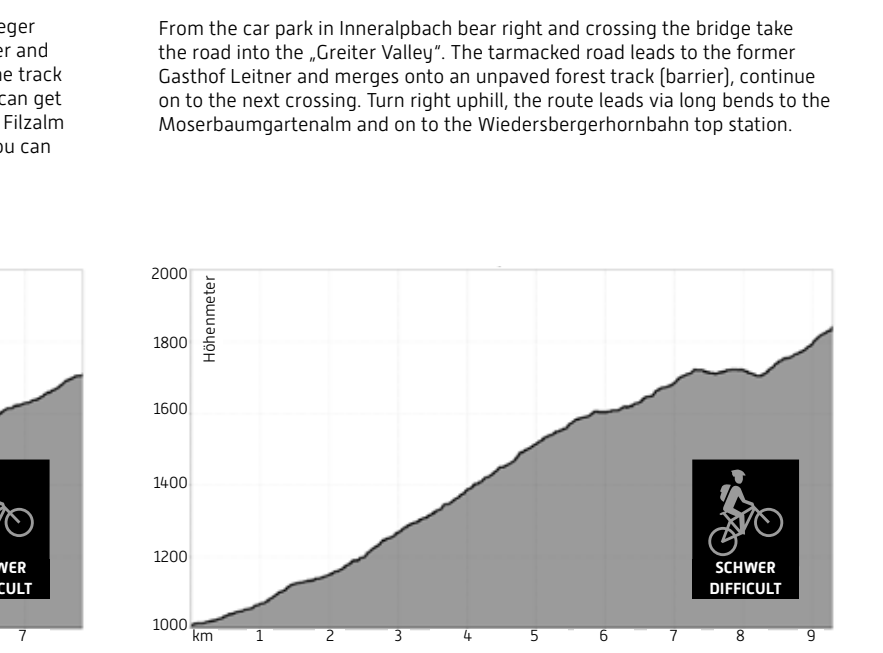
Table with 2 columns: Route Name and Details, and Distance/Duration and Elevation Change.

No. 309 Connect. 308 Pechal - Wurmeggalm: From the Alpbach tourist office follow the signs for the Congress centre. ... The route is suitable for families.



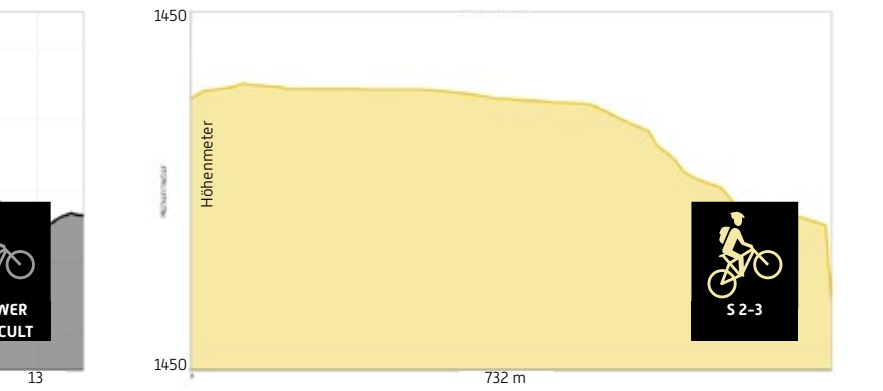
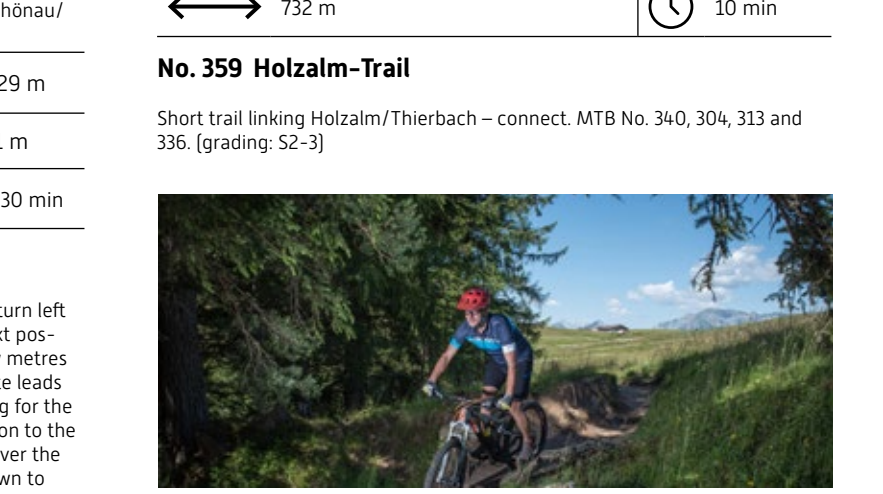
Mountainbike-Routen

Nr. 305 Steinbergalm: Vom Parkplatz in Inneralpbach geht es links in den Luogergraben, an der Bubenkapelle vorbei. ... The route is suitable for families.



Mountainbike-Routen

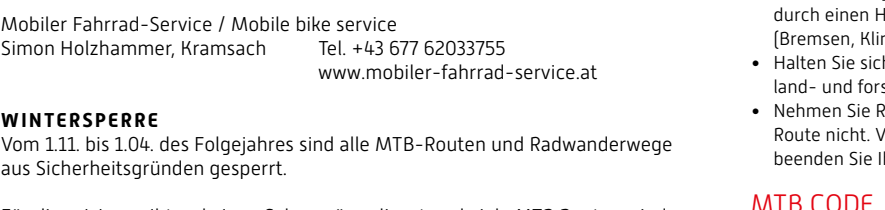
Nr. 307 Inneralpbach - Bergstation Wiedersbergerhorn: Vom Parkplatz rechts über die Brücke in den „Greiner Graben“ fahren, zuerst über die Alpbachstraße bis zum ehemaligen Gasthof Leitner. ... The route is suitable for families.



Bike E-Bike Verleih / hire: Alpbach: Alpbach Sports, Dorf 171, Tel: +43 5336 20888. ... Kramsach: Bikekraft, Turbinweg 4, Tel: +43 676 4205996.



REITH i. A.: Alpbach-Straße 6, Fashon, Dorf 7, Tel: +43 666 387900. ... Kramsach: Bikekraft, Turbinweg 4, Tel: +43 676 4205996.

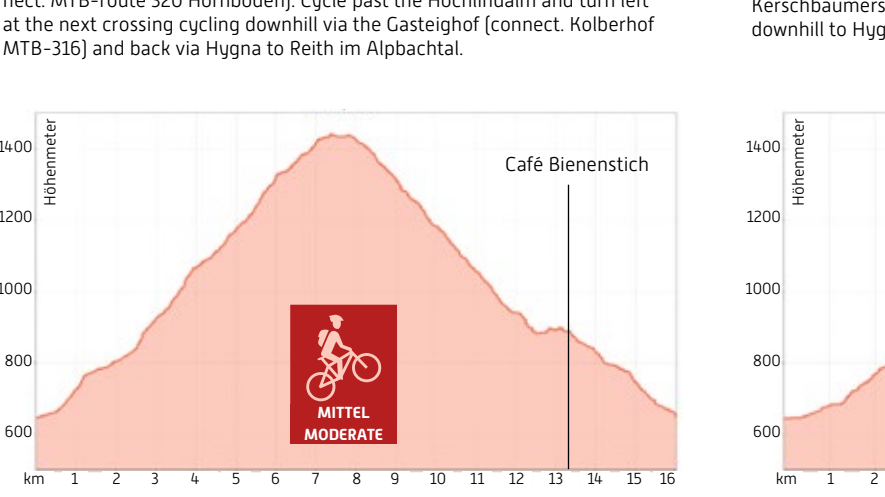


WINTERPERRE: Vom 1.11. bis 1.10. des Folgejahres sind alle MTB-Routen und Radwanderwege aus dem Ötztal gesperrt sein. ... WINTER CLOSING: All MTB and Trek routes are closed for safety reasons from 1st November - 1st April of the following year.

REITH i. A.: Alpbach-Straße 6, Fashon, Dorf 7, Tel: +43 666 387900. ... Kramsach: Bikekraft, Turbinweg 4, Tel: +43 676 4205996.

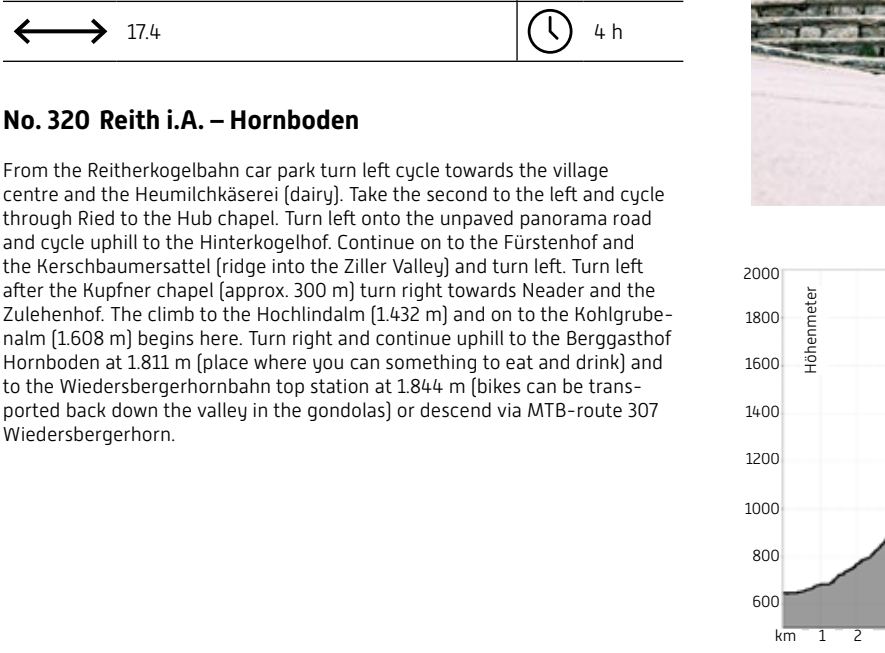
Nr. 316 Rundweg Kolber (Reith i. Alpbachtal): Vom Liftparkplatz der Reithkogelbahn in Richtung Alpbach. ... The route is suitable for families.

Table with 2 columns: Route Name and Details, and Distance/Duration and Elevation Change.



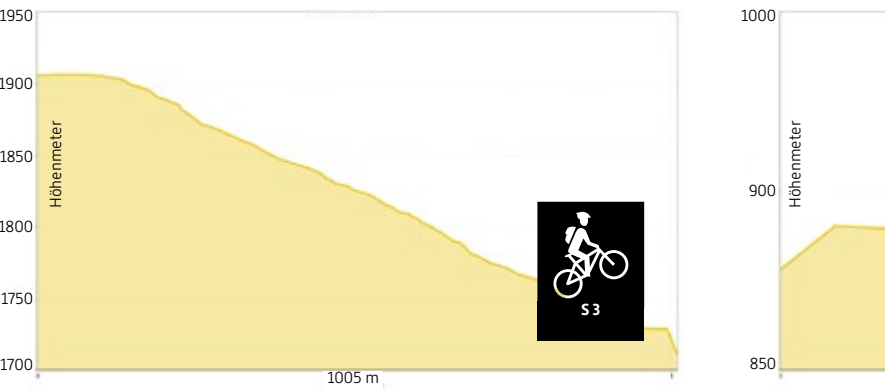
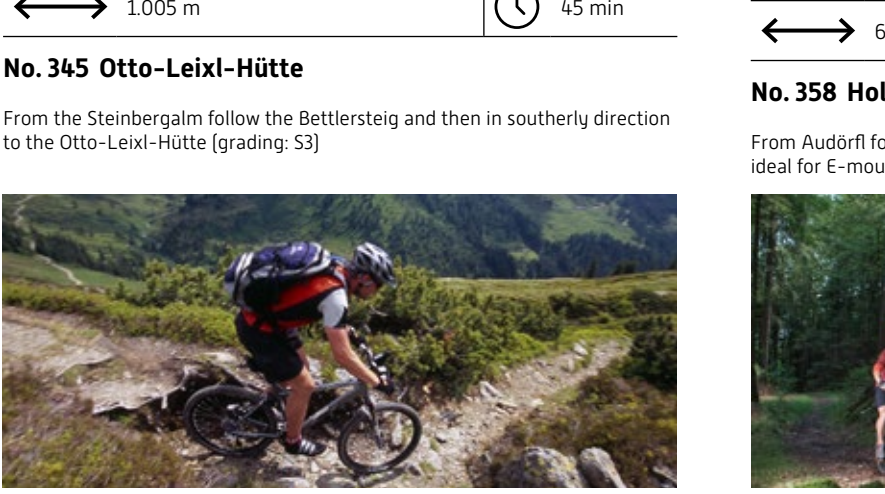
Mountainbike-Routen

No. 316 Circular route Kolber (Reith i. Alpbachtal): From the Reithkogelbahn car park, turn right and cycle towards Alpbach. ... The route is suitable for families.



Mountainbike-Routen

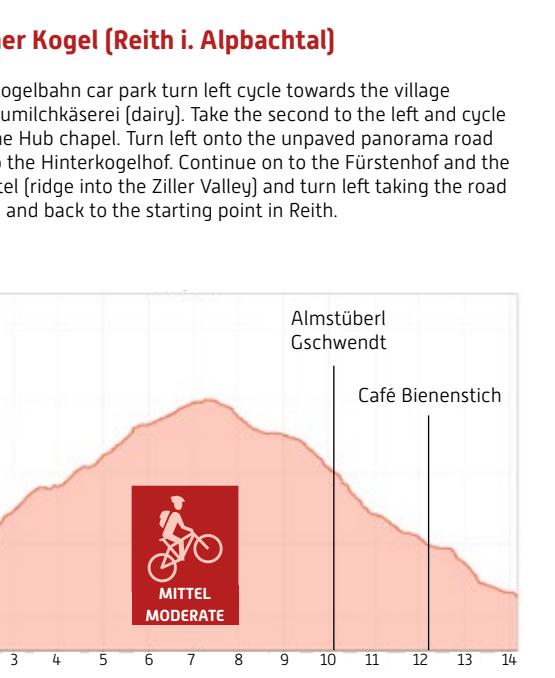
Nr. 317 Rundweg Hochalmdalm (Reith i. Alpbachtal): Vom Liftparkplatz der Reithkogelbahn in Richtung Alpbach. ... The route is suitable for families.



A collection of logos and icons for various services, including 'Alpbach Sports', 'REITH i. A.', 'KRAMSACH', 'WINTERPERRE', and 'WINTER CLOSING'.

VERHALTENSGEGELN: Fahren Sie stets mit kontrollierter Geschwindigkeit und auf halber Sicht. ... Nehmen Sie Rücksicht auf Wanderer und Fußgänger und überholen Sie nur im Sichtfeld.

Table with 2 columns: Route Name and Details, and Distance/Duration and Elevation Change.



Mountainbike-Routen

Nr. 318 Rundweg Reither Kogel (Reith i. Alpbachtal): Vom Liftparkplatz der Reithkogelbahn links Richtung Dorfzentrum zur Heumilchhäuser. ... The route is suitable for families.



Mountainbike-Routen

Nr. 320 Reith i.A. - Hornboden: Vom Liftparkplatz der Reithkogelbahn links Richtung Dorfzentrum zur Heumilchhäuser. ... The route is suitable for families.

